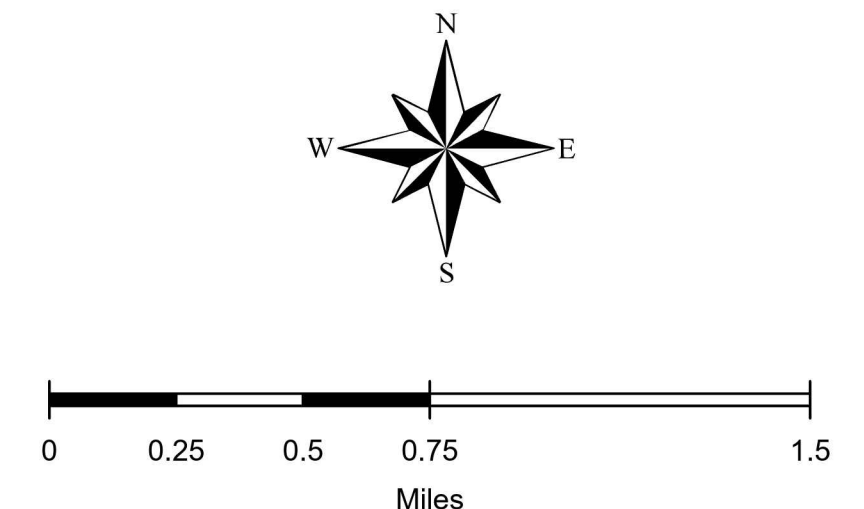
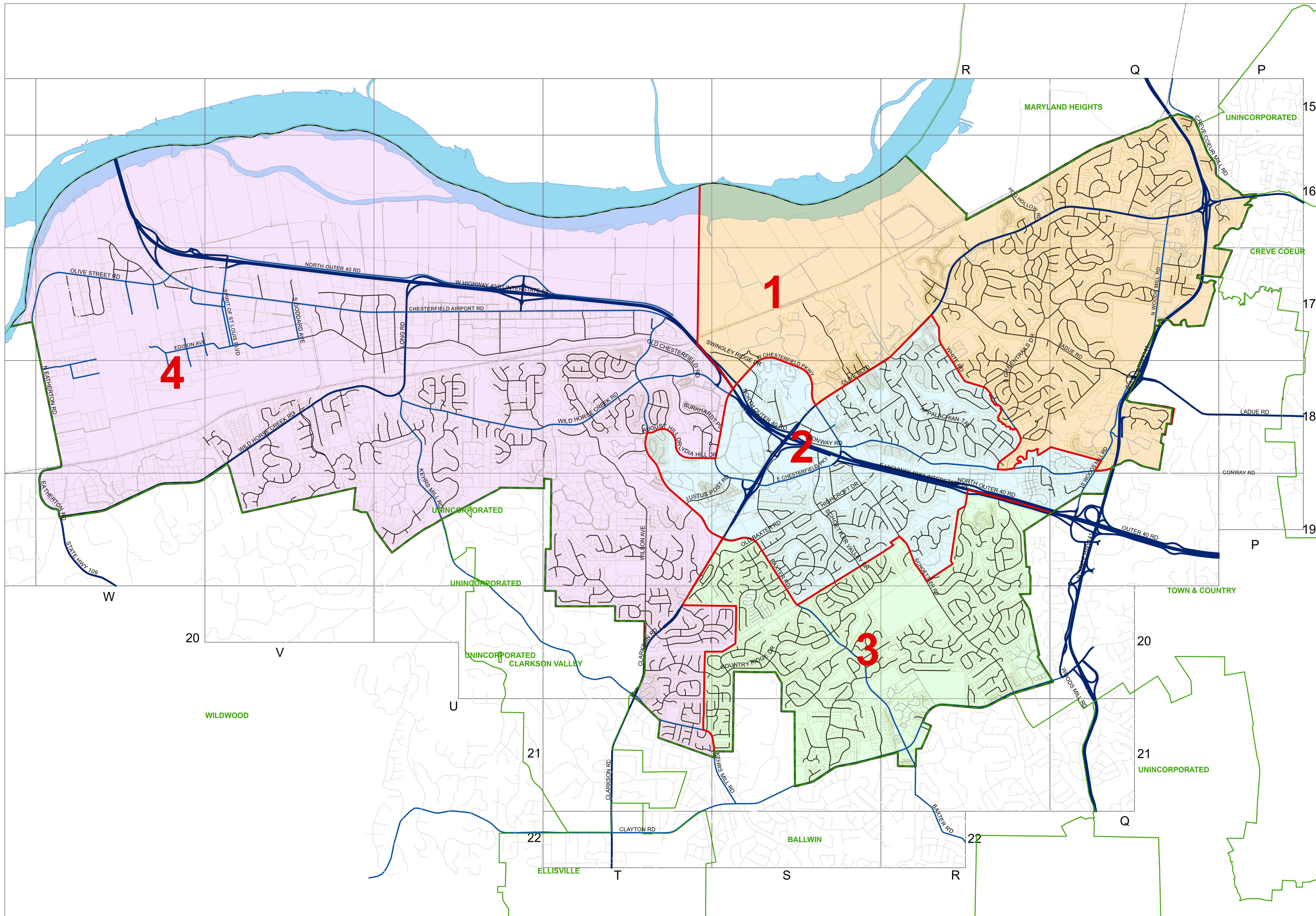


# Wards with Streets and Parcels



**Roads**

**Ownership**

- MODOT
- St Louis County
- Public (City of Chesterfield)
- Private
- Under Development
- Other (Outside Boundaries)

**Ward**

- 1
- 2
- 3
- 4

**Boundaries**

- Chesterfield City Limits
- Neighboring Municipal Boundaries
- Ward Boundary

**Other**

- Parcels
- Railroads

**Road Centerlines - Symbols**


**Road Class**

- Major Arterial
- Minor Arterial
- Index Map Grid

**Waterbody**

**Name**

- Missouri River
- Local Government SDE Preliminary Parcels



The City of Chesterfield, MO makes no warranty, representation or guarantee as to the content, accuracy, timeliness or completeness of this document and assumes no liability for any decision or action taken as a result of reliance upon any data or information furnished herein. Any errors or omissions brought to our attention will be appreciated and will be corrected in subsequent updates.

Published: April 2024