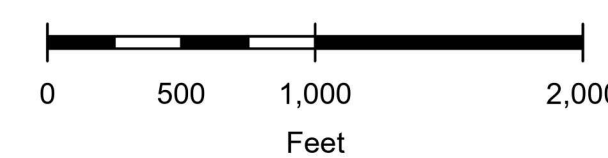
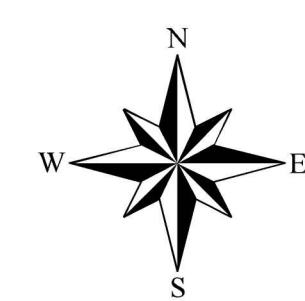












# Ward 2 Subdivisions



Legend	
	City Limits Line
	School Dist Line
	Ward Boundary
	Parcels
	Schools
	Park and Recreation Areas
	River
	Residential Subs
	Commercial Subs
	No Subdivision

