

I.I.B.



MEMORANDUM

DATE: July 27, 2010

TO: Mike Geisel, Director of Planning and Public Works

FROM: Susan Mueller, Principal Engineer *S Mueller*

RE: City Limit, Recycle, and Wildlife Habitat Signage

In accordance with the approved motions at the June 24, 2010 Planning and Public Works Committee Meeting, staff has;

1. Explored the National Wildlife Federation "Wildlife Habitat" sign with respect to downsizing the sign and limiting it to the scope of placement in Chesterfield parks.
2. Prepared an inventory of "City Limit" sign locations, the condition of the signs and the scope of what consists of a City limit sign.

In accordance with Mr. Geisel's comments at the committee meeting, staff has;

3. Prepared an inventory of "Tree City USA" and "Reduce, Reuse, Recycle" sign locations.

The attached map displays the current locations of (17) "City Limit" signs, (28) "Reduce, Reuse, Recycle" signs, and two "Wildlife Habitat" signs. There was one "Tree City USA" sign found attached to a City Limit sign, but it has been removed.

The attached map also displays two proposed locations for additional "Wildlife Habitat" signs near the City Hall detention ponds and at the Millennium Tree area located near the Chesterfield Valley Athletic Complex.



A photograph of the "Wildlife Habitat" sign style is attached. We recommend that additional "Wildlife Habitat" signs match the two existing signs in size and content.

Our inventory of "City Limit" signs contains (5) sign styles. Photographs are attached. (11) are the large monument style sign. All of the City Limit signs are in fair condition or better.

Our inventory of "Reduce, Reuse, Recycle" signs contains (2) sign styles. Photographs are attached. All of the Recycle signs are in fair condition or better.

cc: Brian McGownd, Public Works Director/City Engineer

City Limit Signs

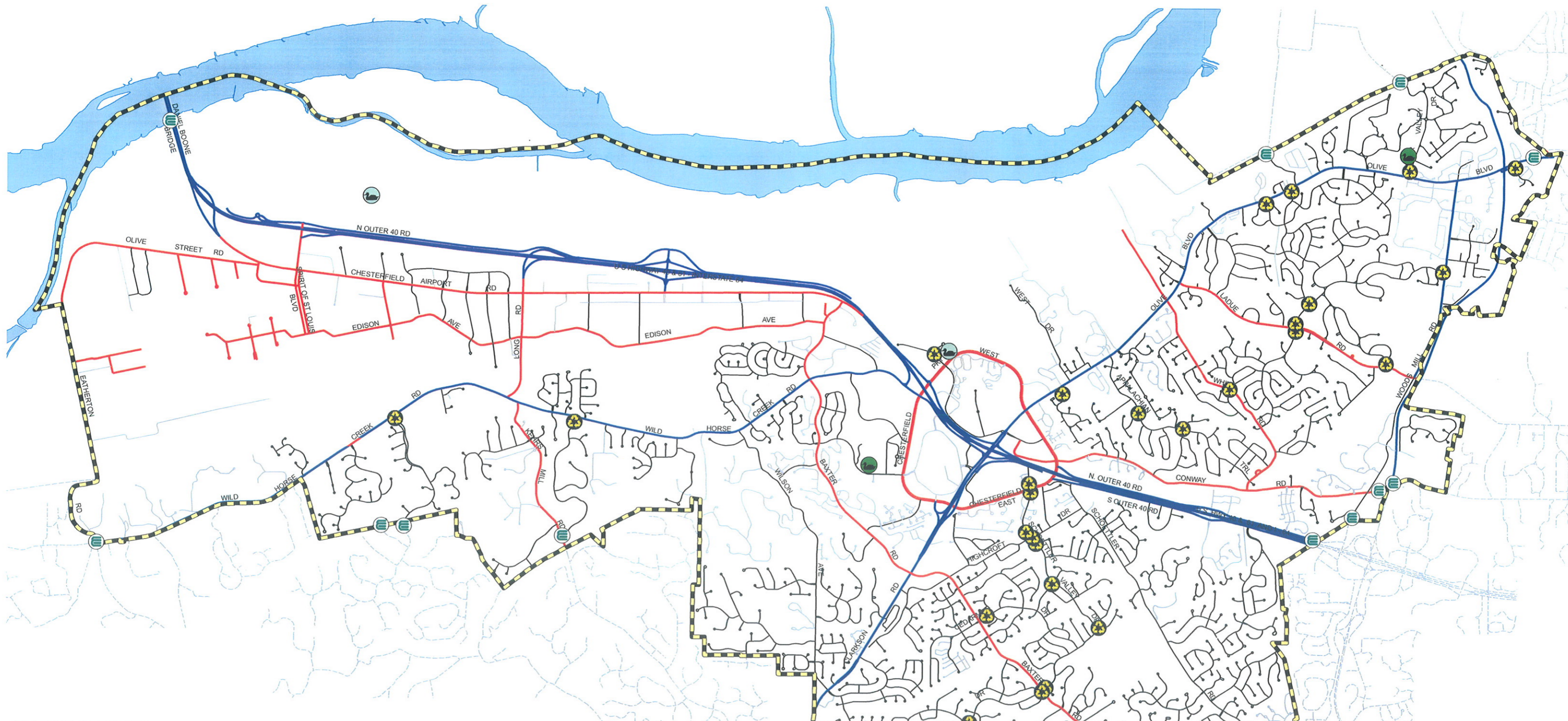


Recycle Signs



Wildlife Habitat Sign





CITY LIMIT, RECYCLE & WILDLIFE HABITAT SIGN LOCATIONS

- | Signs | Streets (Maintained By) |
|---------------------------|-------------------------|
| City Limit | MoDOT |
| Recycle | County |
| Wildlife Habitat (exist.) | City |
| Wildlife Habitat (prop.) | Private |
| Missouri River | Outside City Limits |
| City Limits | |



The Mapping / GIS Section
of the
Dept. of Planning and Public Works



This Map has been prepared from the most reliable information obtainable. We cannot, however, due to circumstances beyond our control, guarantee complete accuracy. Any errors or omissions brought to our attention will be appreciated and will be corrected in subsequent updates.
July 27, 2010